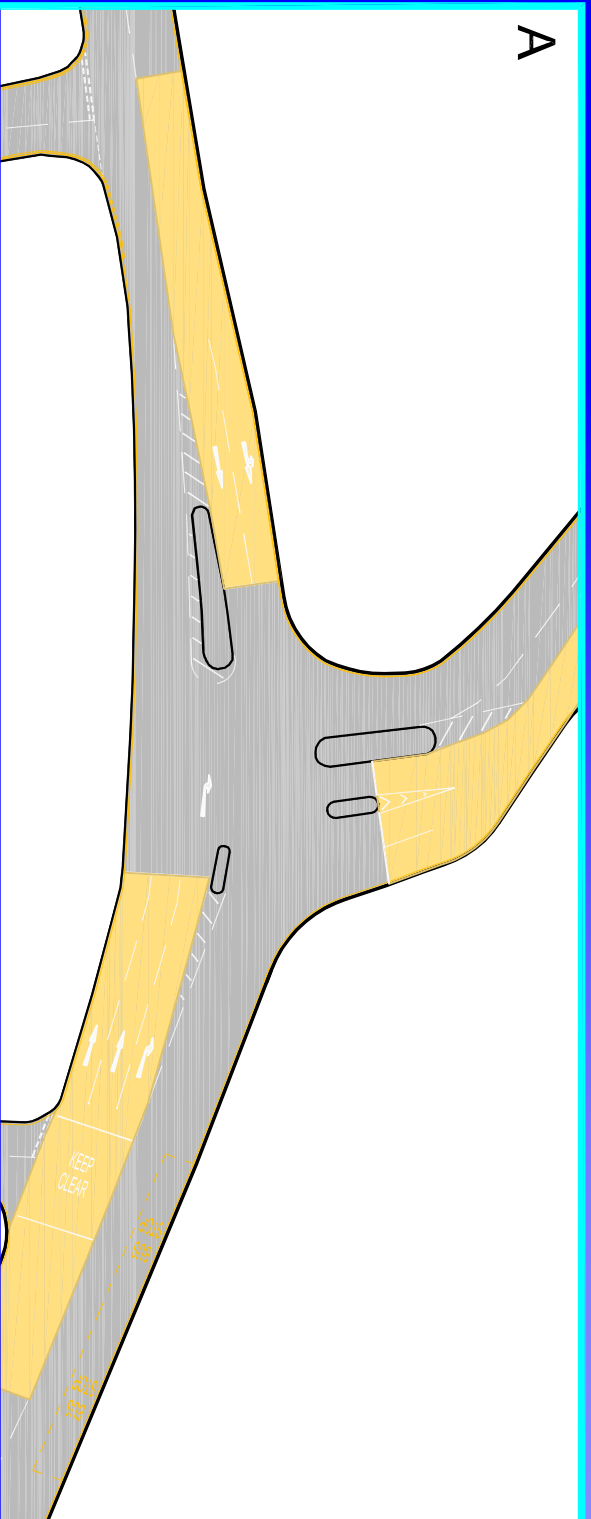
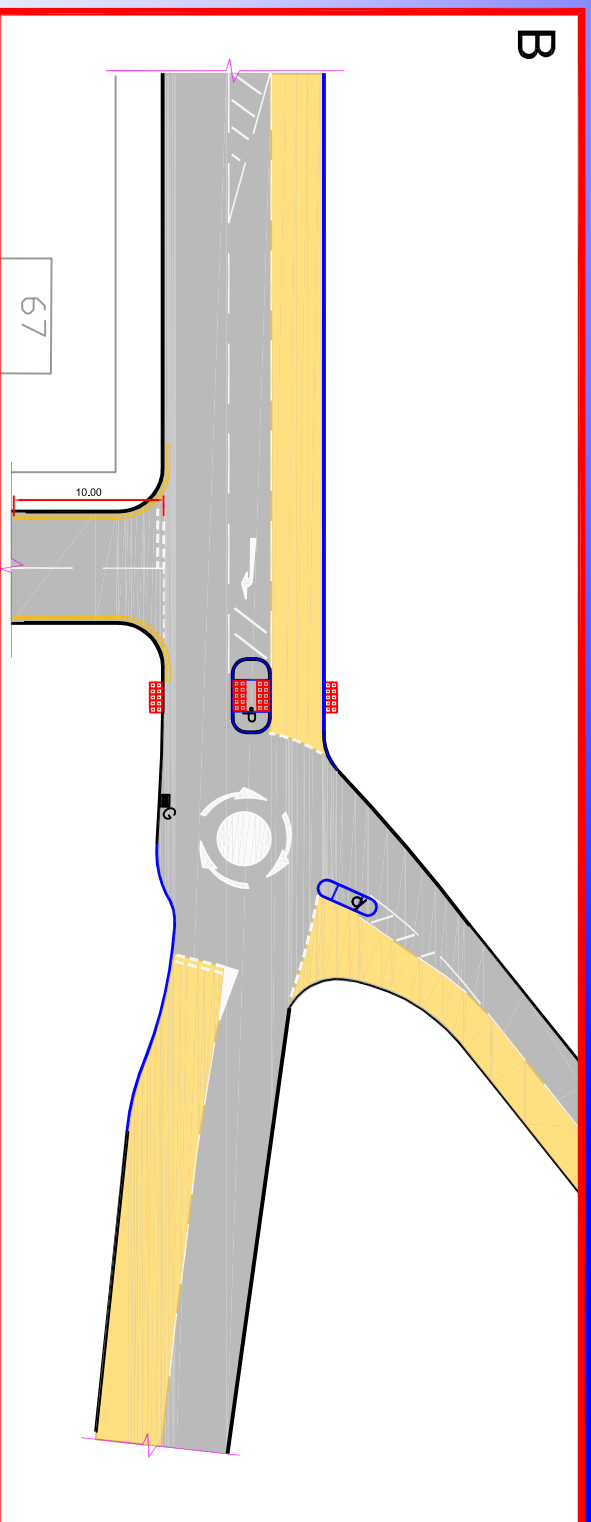


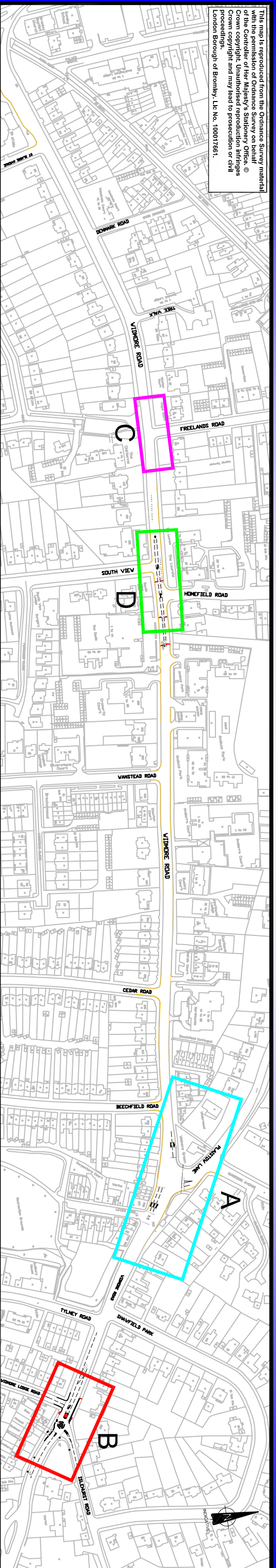
# WIDMORE ROAD LOCAL SAFETY SCHEME: PROPOSALS



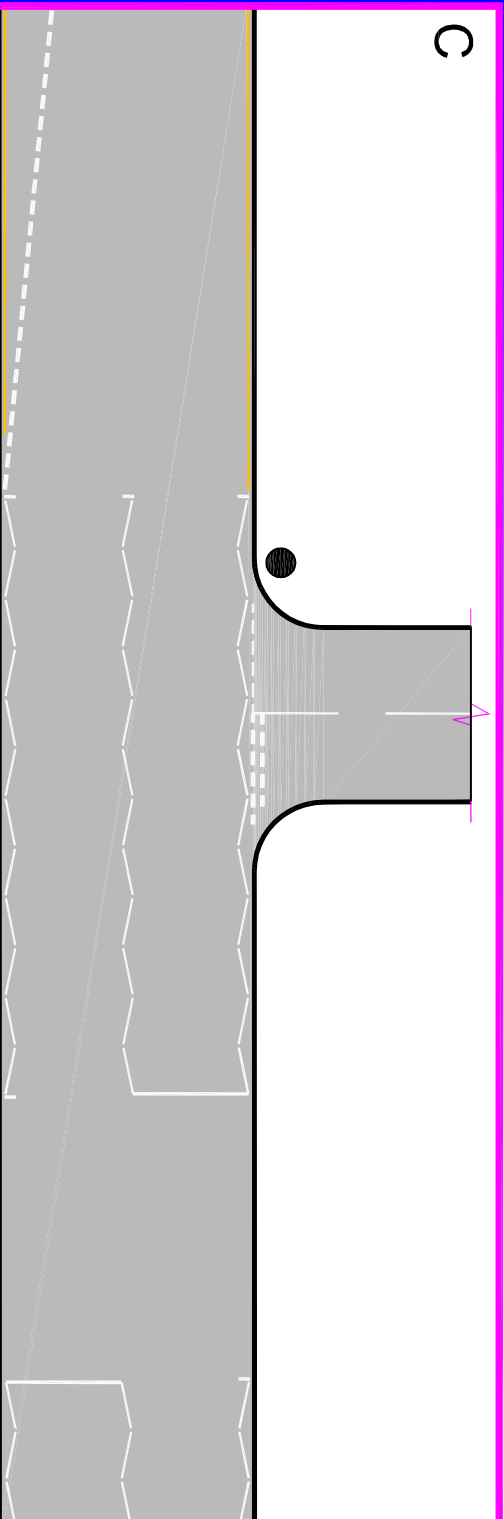
Anti-skid surfacing on all approaches to the signalised junction of Widmore Road and Plaistow Lane.



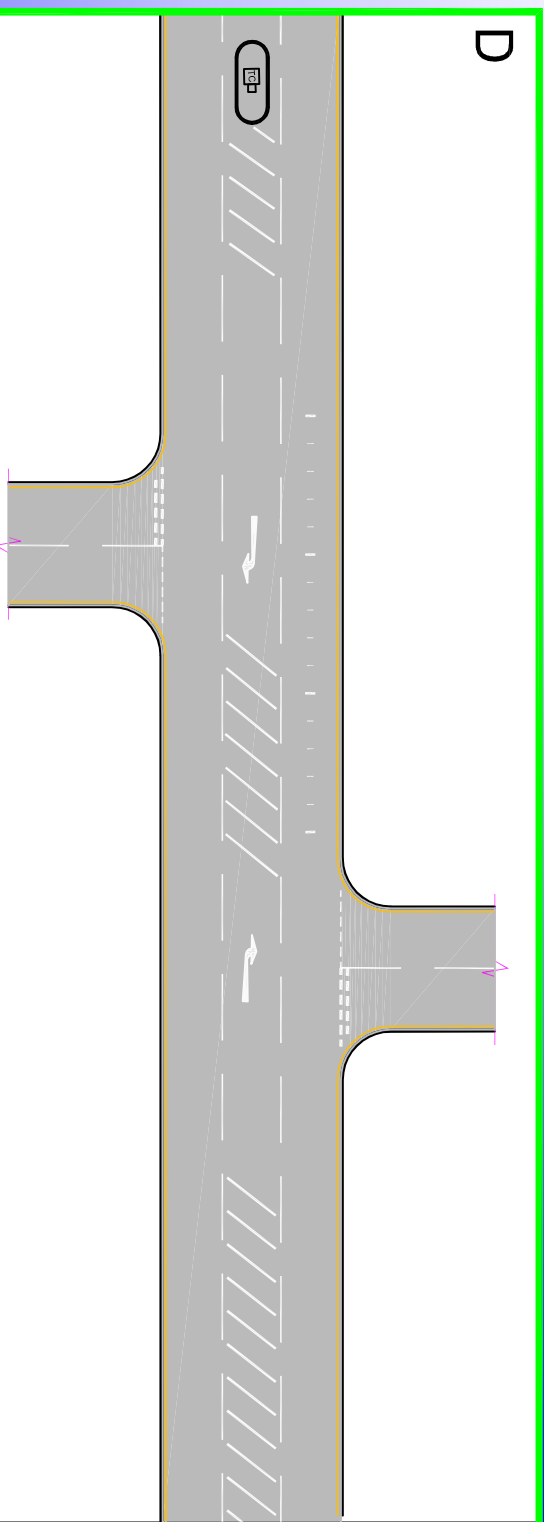
Improved pedestrian crossing, anti-skid surfacing on all approaches and realignment of eastern approach to improve safety. Double yellow lines to be installed on entrance to Widmore Lodge Road.



This map is reproduced from the Ordnance Survey material with the permission of the Controller of Her Majesty's Stationery Office. © Crown copyright. Unauthorised reproduction infringes copyright and may lead to prosecution or civil proceedings.  
London Borough of Bromley, Lic No. 100017861.



Proposed bollard on corner of Freeland Road to protect pedestrians from turning traffic.



Proposed right turn facilities on Widmore Road at the junction with Homefield Road and South View.